


Baseline Photograph

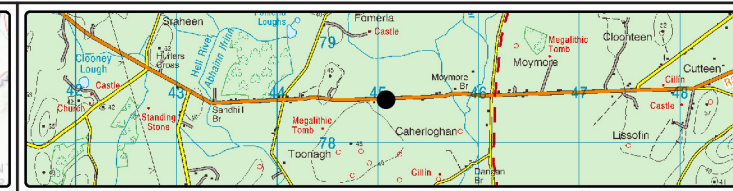

This image provides landscape and visual context only



Wireline Drawing



Carrownagowan Wind Farm – Visual Impact Assessment
Viewpoint 11
 View from R352 Ennis - Tulla road - near Clare GAA centre of excellence



Viewing Instructions
 Angle of View of Panorama: 90° (cylindrical projection)
 Principal Distance (printed at 84 x 29.7cm): 52.2cm

Viewpoint Location & Capture Information
 Location (ITM): 545045.82, 678470.64
 Camera Level (Metres Above Ordnance Datum): 37.2
 Date & Time: 18/10/2018, 4:13pm
 Weather Conditions: Sunny

Visibility Information
 Distance to Nearest Turbine (km): 14.6
 Number of Carrownagowan Nacelles Visible: 19
 Direction of View (From Grid North): 95°

Camera Information
 Camera: Canon 5D Mark III
 Lens: Canon EF 50mm f/1.4 USM
 Focal Length: 50mm

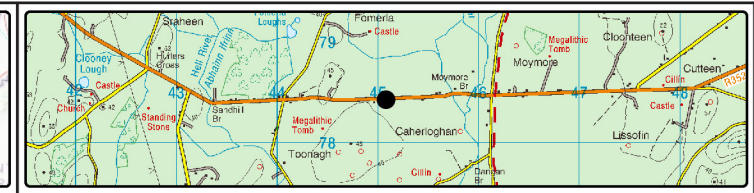

Visuals prepared by
innovision
 Sligo Airport Business Park
 Strandhill
 Sligo
 www.innovision.ie
 +353(0)71 - 912 8220

Photomontage

View flat at a comfortable arm's length



Carrownagowan Wind Farm – Visual Impact Assessment
Viewpoint 11
 View from R352 Ennis - Tulla road - near Clare GAA centre of excellence



Viewing Instructions
 Angle of View of Panorama: 53.5° (planar projection)
 Principal Distance (printed at 84 x 29.7cm): 81.25cm
Depicted Turbine Specifications
 Hub Height 101m, Tip Height 169m Rotor Diam. 136m

Viewpoint Location & Capture Information
 Location (ITM): 545045.82, 678470.64
 Camera Level (Metres Above Ordnance Datum): 37.2
 Date & Time: 18/10/2018, 4:13pm
 Weather Conditions: Sunny

Visibility Information
 Distance to Nearest Turbine (km): 14.6
 Number of Carrownagowan Nacelles Visible: 19
 Direction of View (From Grid North): 95°

Camera Information
 Camera: Canon 5D Mark III
 Lens: Canon EF 50mm f/1.4 USM
 Focal Length: 50mm

Visuals prepared by
innovision
 Sligo Airport Business Park
 Strandhill
 Sligo
 www.innovision.ie
 +353(0)71 - 912 8220